

BIKE RIDES

The best routes around the
Szczecin Lagoon








stettinerhaff
Fast zu schön zum Weitersagen.
LEADER - LAG Stettiner Haff



**Mecklenburg
Vorpommern** 
MV tut gut.
Ministerium für
Landwirtschaft und Umwelt

Contents

-  **Route 1** Around Ueckermünde beach resort 4
-  **Route 2** On the Königsweg from
Ueckermünde to Zarowmühl..... 9
-  **Route 3** From Ueckermünde to the
Mönkebude bathing beach.....14
-  **Route 4** From Ueckermünde to the
Altwarp peninsula..... 18
- Route 5** From Ueckermünde around
the Ahlbecker Seegrund 24
- Route 6** From Ueckermünde through
the Uecker valley 32
- Route 7** From Ueckermünde to the
Friedländer Wiese..... 37
- Route 8** From Pasewalk to the bathing lake .. 42
- Route 9** Nature experience along the border. 47
- Route 10** From Rothenklempenow through
the Randowbruch 52
- Route 11** Museum bike ride
around Penkun57
- Route 12** Around Strasburg 62
- Route 13** On the tracks of wild animals 67
-  **Route 14** Time travel along the Uecker..... 72
- Route 15** From Ukranenland in Torgelow to
the Forstsamendarre Jatznick..... 78

The Szczecin Lagoon

Our region is situated in the far north-east of Germany, on the shores of the Szczecin Lagoon, which shares a long eastern border with the Republic of Poland. Forests, water and wide expanses are typical features of this area.

Map of the LEADER regions in Mecklenburg-Western Pomerania



Here you will find a great wealth of well-preserved natural and cultural treasures. The area is also excellent for relaxation and sporting activities.

About this activity guide:

Our project was developed and produced with funding from the European Union and the support of the “Szczecin Lagoon” local action group.

It is our aim to improve signposting on the existing route network and to clearly mark the accessibility of each route. In order to combine as many different interests as possible when realizing this project, we created a working group of tourism experts, administrators, business people and citizens.

Route 1

Around Ueckermünde beach resort



Distance


10 km circuit

Road surface

cycle path – bitumen,
cycle path – blockwork
paving,
rural track – bitumen

Route

Ueckermünde Neues
Bollwerk • Strandweg •
Haffbad • Neuendorf •
Ueckermünde Ost •
Berndshofer Landstraße
Bypass • Oststraße •
Ueckermünde Neues
Bollwerk



The long Ueckermünde beach has plenty of space for relaxation

Sights and destinations

Ueckermünde has a beautiful old town. The **castle** (Schloss) of the dukes of Pomerania and the **lagoon museum** (Haffmuseum) inside the castle are well worth a visit.

From the top of the **castle tower** (Schlossturm) you get great views of harbour and town.

The **culture warehouse** (Kulturspeicher) is a listed monument and a centre for the arts, culture, crafts and tourism. On sale is a wide range of arts and crafts items from the region. Exhibitions and concerts are also scheduled.

A visit to the **“UCRA” Pommernkogge** sailing boat in Ueckermünde harbour will take you back to the past. The sailing ship is a replica – it was rebuilt true to its historic model.



The “UCRA” Pommernkogge lies at anchor in Ueckermünde’s town harbour

The “Greif von Ueckermünde”



If you want to set sail yourself, you will find many opportunities in Ueckermünde.

People with and without disabilities can sail on the **“Wappen von Ueckermünde” sailing ship**. It is the first tall ship in Germany adapted to the needs of the disabled and fully accessible with walking frames.

Every passenger can take part in the work done on board: you can set sails, steer the ship or cook a meal in the galley.

The **“Wappen von Ueckermünde”** sails on the Bodden Waters and the Baltic Sea each year from May to October.

Another ship for a great hands-on sailing experience is the **“Greif von Ueckermünde” youth sailing yacht**. On this two-master, children and young people can find out all about sailing. They will also learn about navigation as well as the weather and the ecology.

If you would rather relax, you can explore the Ueckermünde **bathing beach**. The coastline is 800 metres long and very wide. Everyone is sure to find a favourite spot here.

A top favourite place for a day out is the **animal park** (Tierpark). It is home to many animal species and more than 400 individual animals.

The ring-tailed lemurs (katta) are particularly cute and great fun to watch. To sunbathe, they sit on a meadow with their arms spread wide open to soak up the warmth.

A lemur sunbathing in the animal park



On the road in Ueckermünde

Lots of fun and adventures can be had in the **climbing forest** (Kletterwald). Here you can climb from tree to tree – always perfectly secured.

Guided tours of Ueckermünde's historic old town are also available. You can book a tour at the tourist information office in Ueckermünde. Details and contact information are printed on page 83.





On the Königsweg from Ueckermünde to Zarowmühl



Distance

7 km circuit

Road surface

cycle path – bitumen,
rural track – blockwork
paving

Route

Ueckermünde
Rosengarten •
Zarowmühl •
Neue Straße to
Grambin •
Ueckermünde
Rosengarten



Ueckermünde's
historic old town

Sights and destinations

This bike ride starts in **Ueckermünde** at the **rose garden** (Rosengarten). You can find more information about Ueckermünde in Route 1 on pages 5 to 7.

Zarowmühl is a small settlers' colony on the Zarow River. The Zarow flows into the Szczecin Lagoon to the west of Ueckermünde.

The **mill** (Mühle) in the name was once a cutting and grinding mill. It was on the old trade route that ran between Hamburg and Gdańsk.

This Königsweg is a **via regia** ("royal way" in English). The Romans built this road from the Rhine to Krakow, passing near Szczecin. In Roman times, the via regia was the most important east–west link in northern Europe.

Wooden drawbridge
in Ueckermünde





The Zarow river in the
Szczecin Bay Nature Park

Between the Zarow river and the Chausseestraße pull-in you will see the **Schwedenschanze**. This is an inland dune.

According to legend, Swedish soldiers buried their war booty here in the Thirty Years' War.

Grambin is situated three kilometres west of Ueckermünde, between woodland, the Szczecin Lagoon and the Zarow river.

The **thatched half-timbered houses** are worth seeing. They are more than 200 years old and show that the people here feel close to Western Pomerania's landscape and history.

Nature in this area is still **intact**, with a great abundance of fish and game.



A thatched house in Grambin

Grambin is a good starting point for excursions into the **Ueckermünde heath** (Heide), with a well-developed network of cycling and hiking trails.

You can spend the night in a **campsite** with a beautiful beach right on the Szczecin Lagoon.





From Ueckermünde to the Mönkebude bathing beach



Distance


14 km there and back

Road surface

roadside cycle path –
bitumen

Route

Ueckermünde
Rosengarten •
Grambin •
Mönkebude •
Grambin •
Ueckermünde
Rosengarten



Sunset at the Mönkebude bathing beach

Sights and destinations

This bike ride starts in **Ueckermünde** at the **rose garden**. You can find more information about the town of Ueckermünde in Route 1 on pages 5 to 7.

Further information about **Grambin** can be found in Route 2 on page 12.

Fishermen's room
in Mönkebude



Mönkebude is a state-registered resort.

The dreamy **fishing village** is located on the north-eastern limits of the **lagoon shore** (Haffküste), a wooded Protected Landscape Area.

For decades, Mönkebude has been known as the “**pearl of the lagoon villages**”. Particularly popular are the 500-metre-long **sandy beach** with **adventure playground**, the **yacht harbour** and the **camper van places**.

Visitors are also delighted with the excellent **network of cycle trails and footpaths**.

From here you have a choice of numerous routes into the Ueckermünde heath and the Anklamer Stadtbruch Nature Reserve.

The **fishermen's room** (Fischerstube) is worth seeing. It hosts exhibitions on local history.

The “Ghost”
zeesboat



The “**Ghost**” is a former fishing boat known as **zeesboat**. On it you can sail in the Szczecin Lagoon and to the island of Usedom.

The “Ghost” is one of several zeesboats in the Mecklenburg-Western Pomerania Bodden landscape.

Zeesboats have been included in the UNESCO list of World Cultural Heritage.





From Ueckermünde to the Altwarp peninsula



Distance


19 km one-way

Road surface

blockwork paving, some parts on pavement, rural track, roadside cycle path

Route

Ueckermünde Neues
Bollwerk • coastal path •
Haffbad • Neuendorf •
Ueckermünde East •
Belliner Straße • Bellin •
Vogelsang-Warsin •
Altwarp



Beautiful bays on
Bellin beach invite
you to relax and play



The Pommernkogge
in Ueckermünde

This bike ride starts in **Ueckermünde** at the **Neues Bollwerk**. You can find more information about Ueckermünde in Route 1 on pages 5 to 7.

As soon as you have crossed the urban area of Ueckermünde, you'll arrive at Bellin, an outlying district of Ueckermünde.

Bellin is a popular holiday resort. Swimming fans in particular feel happy here, because Bellin has several **beautiful beaches**. They are idyllically located in the reed belt. There are also many excellent places to eat.

On hot days, the **tree-lined beach** is ideal. The woodland provides pleasant shade.



The Haffhus Hotel & Holiday Complex

Bellin was formerly known as crown brickworks (Kronziegelei). In this district you will see many buildings built in red and yellow clay bricks. They remind us of the history of the more than 150-year-old brick industry.

The **lagoon house** (Haffhus) in Bellin is the only self-sufficient hotel complex with renewable

energy sources in the Szczecin Lagoon region. The hotel has fully disabled-accessible rooms.

Vogelsang-Warsin consists of the two twin communes of Vogelsang and Warsin. They are located in a wooded area on the Szczecin Lagoon. Here you'll see an idyllic **boat harbour**. The beautiful natural **beach** is lined with trees.



The beach at Vogelsang-Warsin offers welcome shade

Vogelsang castle (Schloss) is worth a detour. The castle park is a perfect spot for a picnic during your bike ride.

Warsin is the smaller of the two districts that make up Vogelsang-Warsin. It is located about one kilometre north-east of Vogelsang, the other district.



The beach near
Altwarp Siedlung

Altwarp lies on the coast, between the Szczecin Lagoon and Neuwarper See lake.

Here you will find outstanding **fish restaurants**. The old **captains' and fishermen's houses** are especially attractive to see.

Go to the **country parlour** (Heimatstube), a local history museum in the old school (Alte Schule). The **Dutch windmill** (Holländerwindmühle) stands on the Mühlenberg. It was operational until 1950.

In Altwarp's **church**, the Grüneberg organ and a floating angel are worth checking out.

Explore the **unspoiled nature** around Altwarp with its inland dunes and the juniper valley (Wachholdertal). Nearby is the nightingale wood (Nachtigallenwäldchen), a **small oak park**.

There is also a **ferry link** from Altwarp to Neuwarper See in Poland.







From Ueckermünde around the Ahlbecker Seegrund



A pavilion in the
Christiansberg
Botanical Garden

Distance

48 km circuit

Road surface

roadside cycle path,
asphalt road, bike-
friendly forest tracks

Route

Ueckermünde Marktplatz •
Ueckerstraße • Belliner
Straße • Bellin • Vogel-
sang-Warsin • Luckow •
Christiansberg • Ahlbeck •
Gegensee • Hintersee •
Ludwigshof • Rieth •
Vogelsang-Warsin •
Ueckermünde Marktplatz

Sights and destinations

This bike ride starts in **Ueckermünde** at the **market square** (Marktplatz). At first it follows Route 4 from Ueckermünde to the twin villages of Vogelsang-Warsin.

You can find more information about Ueckermünde in Route 1 on pages 5 to 7. The places worth seeing in the villages of **Bellin** and **Vogelsang-Warsin** are described in Route 4 on pages 19 to 21.

Luckow is located in gently hilly terrain in the northern part of Ueckermünde heath. It is only four kilometres from the Szczecin Lagoon.

The baroque **timber-framed church** (Fachwerk-kirche) is worth seeing. It was built from 1724 to 1726. The church tower has three bells.



A bronze statue
in Ueckermünde
harbour

The botanical garden
on a day in July



Christiansberg has a lovely **botanical garden** (Botanischer Garten). It was created in 1982 by private individuals and has been constantly expanded. Today, this “green paradise” covers around 30,000 square metres.

The botanical garden comprises a heath garden, a shade garden, a magnolia garden, an alpine garden and a section devoted to peonies.

A **garden pond** provides a habitat for many species of animals, such as ducks, fish, frogs and dragonflies. Water and marsh plants create a lush vegetation, and woody shrubs line the shore.

The highlight of the plant collection are the more than **300 rhododendrons**, when they bloom in many colours in the spring.



Rhododendrons
in full bloom

Ahlbeck scores with its **village church**. It is one of the most beautiful baroque churches in the region. The rectangular half-timbered building was built in 1754. The 31-metre tower has an open dome and lantern.

Hintersee is a settlers' village. It lies at the south-eastern end of the Ahlbecker Seegrund moorland. The vast wetland area was designated


as a **nature reserve** in 1987. Various rare wild orchid species, reeds and sedges thrive here.

The **St John's church** (Johanniskirche) in Hintersee is worth a visit. It was built in 1899 in the neogothic style. One of the bells is said to come from the former settlers' colony of Zopfenbeck. This makes it older than the church.

Hintersee also boasts beautifully **restored settlers' houses**. They are surrounded by lovingly designed cottage gardens and courtyards and convey a picture of rural peace.

The **tracks**, on which the **Randow narrow-gauge railway** (Randower Kleinbahn) once ran, were developed as a **cycle path** between Hintersee and Rieth. The eight-kilometre-long route has been adorned with old railway signs. The ride is part of the supraregional Oder-Neiße Cycling Route.

A path framed by roses
in the botanical garden





Ludwigshof is a unique complex of farm estates. On hundred years ago, **horses** already played an important role here. Numerous grazing lands and the well-known riding stables still bear witness to this history today.

Rieth is a small village on **Neuwarper See** lake. This large lake is formed by a bay in the Szczecin Lagoon. The border with the Republic of Poland

runs right through the Neuwarper See lake. From Rieth you can see as far as the islands of Usedom and Wolin.

In Neuwarper See lake is the **island of Riether Werder**. It is a well-known bird sanctuary, so you are not allowed to land on the island. Many **rare bird species** breed here, including white-tailed eagles, black kites and snipes.







5,5

21

Straußenfarm



Dorfkirche

Ahlbeck



Ludwigshof

Reiterhöfe

3,5

Garzberge

24

Kanal
Beeke

Myslibórz
Mały

0 1 km



Eggesiner
Teerofen

Butterberg

13

NSG

Seegrund

Gegensee

5,1

Großer
Mützelburger
See

20

Myslibórz
Wielki

Kolonistenhäuser

Hintersee

Johanniskirche

Vor Hintersee

13

Gegenseer
Teerofen

5,5

Ueckermünder Heide

Truppen -

übungsplatz

Zopfenbeck

31

Route 6

From Ueckermünde through the Uecker valley



Ueckermünde
beach

Distance

22 km circuit

Road surface

blockwork paving,
roadside cycle path –
bitumen, rural track

Route

Ueckermünde Tierpark •
Liepgarten •
Groß Dunzig •
Holländerei •
Binning • Eggesin •
Hoppenwalde •
Ueckermünde Tierpark

Sights and destinations

This bike ride starts in **Ueckermünde** at the **animal park** (Tierpark). You'll find more information about Ueckermünde in Route 1 on pages 5 to 7.

At the animal park you can follow the **August Bartelt nature trail** (Naturlehrpfad) on a walk. It will take you in the direction of Liepgarten.

Liepgarten lies south of Ueckermünde. The village is attractively framed by the Uecker meadows, the Uecker river, beautiful mixed forests and the town of Ueckermünde.

On the edge of the municipality of Liepgarten is the **Apothekerberg**. It is 24 metres high, which makes it the highest spot in the area. From the look-out tower (Aussichtsturm) on top, you can enjoy beautiful views of the countryside.



A lion roars at the animal park

In the **Kirchenbruch** district, at the boulder known as “red giant” (Roter Riese), the route turns off to the left. It then takes you to Groß Dunzig.

In **Eggesin** you will find the **Szczecin Bay Nature Park Information Centre**. It is based in two historic outbuildings of the former railway station. They were beautifully renovated and connected to a new building.

In the village centre stands the **four-sided farm** (Vierseitenhof). It is preserved in its original form. Today, it is home to the cultural workshops of the Kulturwerk Vorpommern.

The blueberry festival takes place each year at the **blueberry barn** (Blaubeerscheune). Here visitors can enjoy a varied programme of events and taste different blueberry specialities.

Eggesin has an **old timber-framed church** (Alte Fachwerkkirche), a **local history** (Heimatstube) and a **military history and technology museum** (Militärhistorisches und technisches Museum).

The **bargemen's centre** (Kahnschifferzentrum) on the Randow presents hands-on history. The centre conveys the barge shipping traditions on the Szczecin Lagoon. The **adventure playground** invites children and young people to get active.





Rafting on
the Radow

Two ideas if you want to take a break from your bike ride: you could hire a boat at the **waterway berth and rest area** (Wasserwanderrastplatz) in Eggesin; or you could explore the landscapes between the Uecker and Radow rivers on a **rafting trip** from Eggesin or Ueckermünde.

Hoppenwalde is a district of Eggesin, less than one kilometre away. There you can visit the Catholic **parish church of Mary's Assumption** (Pfarrkirche Mariä Himmelfahrt). It was built in the 19th century. On Corpus Christi day each year, a solemn procession goes through the village.





From Ueckermünde to the Friedländer Wiese

Distance

39 km circuit

Road surface

roadside cycle path –
bitumen, forest path,
blockwork paving, rural
tracks, bollards, barrier

Route

Ueckermünde Tierpark •
Meiersberg •
Sprengersfelde •
Ferdinandshof •
Heinrichsrüh •
Torgelow • Liepgarten •
Ueckermünde Tierpark



The picturesque
fishing harbour
of Ueckermünde

Sights and destinations

This cycle tour starts in **Ueckermünde** at the **animal park** (Tierpark). You'll find information about Ueckermünde in Route 1 on pages 5 to 7.

Meiersberg is a **settlers' village**. There are many half-timbered houses from the time of the village's founding days in the 18th century. The quiet village lies on the banks of the Zarow river and is surrounded by woodland.

The **church** is a rectangular fieldstone building. It was constructed around 1830.

Ferdinandshof lies between the Ueckermünde heath and the Friedländer Wiese. Here stands a **listed baroque manor house**. It was renovated in recent years. The manor was formerly the home



of the tenant-in-chief. In the 19th century, the Prussian War Ministry set up a remount here where the army could obtain fresh horses. Until 1945, horses were purchased from the former states of Mecklenburg, Brandenburg, Pomerania, Silesia and East Prussia. They were trained here for the cavalry and field artillery troops.

Today, the old manor house also serves as a **meeting space**, not only for senior citizens. In the extensive grounds you will find a **fitness trail**. It is intended to help people relax and stay physically active.

Also worth seeing in Ferdinandshof is the baroque **Scharmützelkirche**. This church was built between 1722 and 1726 as a rectangular plastered timber-framed construction. Inside the church you can admire a floating **baptismal angel** and a **baptismal font** made from green glass.

The **local history museum** (Heimatstube) shows rural life from the early 20th century up to the 1980s. Numerous agricultural tools are exhibited here. In 2002, the Heimatstube moved into the **old school** (Alte Schule).

Heinrichsruh is a district of Torgelow. Here you can visit the **manor house** (Herrenhaus). A former tenant-in-chief had the house built.

The mansion house has now been restored. It is a typical example of baroque architecture. Concerts and balls are hosted at the mansion house. In addition, a number of temporary exhibitions are scheduled each year.

Torgelow is a small, modern town with more than 9000 inhabitants. A magnet for locals as well as for many visitors is the **Heidebad**. This is a heated outdoor swimming pool with a long waterslide.

The Heidebad welcomes visitors during the summer months from May to September.







From Pasewalk to the bathing lake



The Pasewalk
market square

Distance

23 km circuit

Road surface

roadside cycle path –
bitumen, blockwork
paving, rural track

Route

Pasewalk Marktplatz •
Friedberg •
Krugsdorf •
Zerrenthin •
Polzow •
Pasewalk Marktplatz

Sights and destinations

Pasewalk is located south of the Ueckermünde heath on the Uecker river. The town's main sight are its medieval **town fortifications**. This includes the remains of the **town wall**. It has two **town gates** and two **towers**.


The **town museum** (Stadtmuseum) inside the Prenzlauer Gate has interesting permanent exhibitions on four topics: pre- and early history of the area between Uecker and Randow; local history; the garrison's history and a collection of works by the Pomeranian illustrator Paul Holz.



Town museum and
St. Mary's church in Pasewalk

The 13th-century **Saint Mary's church** (Sankt-Marien-Kirche) is one of the most beautiful monuments of the Middle Ages in Pomerania.

The **railway experience centre** (Eisenbahnerlebniszentrum Lokschuppen Pomerania e. V.) is now an events space and museum. It presents exhibitions on the history of the railways.



A 5-inch loco in
the Lokschuppen



Kiessee lake
in Krugsdorf

For swimmers, the **Lindenbad** is a great place to go. This outdoor pool with a slide is open during the summer months.

Krugsdorf is a quiet, but very pretty, small village. It invites visitors to relax in its **unspoiled natural environs**. The Schlosshotel also offers a **golf course**.


The **Kiessee lake** is an ideal spot for water lovers. The lake has a bathing beach as well as a campsite and boat hire place. You can go for a swim or try your luck **fishing**.

Zerrenthin has a **village church** (Dorfkirche) worth seeing. It was built in the 13th century. Its **cycle of frescoes** (Wandmalereizyklus) is particularly attractive. The paintings date from the 16th century.

There is a **war memorial** (Kriegerdenkmal) in the churchyard. It commemorates the soldiers who died in World War I.

Well-developed **rural tracks** make for great cycling in the beautiful surroundings.

Polzow is another small village near Pasewalk. Its **fieldstone church** (Feldsteinkirche) dates from the 16th century.



Frescoes in
Zerrenthin's
village church





Nature experience along the border



Löcknitz swimming
baths

Distance

18 km circuit

Road surface

bitumen road,
cycle path with concrete
pavement, cobblestones
in some areas

Route

Löcknitz Burgfried •
Plöwen •
Boock •
Löcknitz Burgfried



Sights and destinations

Löcknitz attracts visitors with its 13th-century **keep** (Burgfried). The **museum** presents fascinating information on local history.

The keep can be climbed via a staircase. From the top you'll enjoy superb views of Löcknitz and the Randow valley. In September, the spectacular, traditional **castle festival** (Burgfest) takes place.

The **Löcknitzer See** lake is great place for swimming. You can hire boats and water pedalos at the **swimming baths** (Badeanstalt). There is also an **intergenerational playground** (Mehrgenerationenspielplatz).

A walk along the northern lake shore takes you to the **millennial oak** (Tausendjährige Eiche). It is believed to have been planted in 1128.

Plöwen is a small farming village. It is idyllically situated in a wooded area. The **church** (Kirche) in the middle of the village is worth visiting.

The **Plöwensches Seebruch Nature Reserve** is all about nature. With a bit of luck, you may here encounter rare animals, such as a curlew or an emerald dragonfly.

A popular destination in the Seebruch is the Slavic **Hühnerwinkel castle wall** (Burgwall).

The complex was built in the 7th century and used by Ukrian tribespeople until the 13th century.

Großer Kutzowsee lake offers great leisure and recreational opportunities for holidaymakers. It is the base of a **youth centre** (Jugendbegegnungsstätte) which organizes holiday camps.

Großer Kutzowsee lake is well known for its excellent water quality. Numerous species of fish live in its crystal-clear waters.



Eurasian curlew



Großer Kutzowsee lake



Emerald dragonfly

If you are interested in birds, you should take a walk around the lake. On the **nature trail for bird lovers** (Lehrpfad für Vogelfreunde) you will learn a lot about the birdlife in the area.

Boock is located north of Löcknitz, between the Randowbruch and the border with Poland.

A marsh fritillary
on a marsh orchid



The late-gothic **fieldstone church** (Feldstein-kirche) was built in the 15th century in the middle of the village. It is today a beautiful sight and one of the village's main attractions.

Two buildings with several rooms in the grounds of the former school house the **local history museum** ("Üns Heimatstuf" Heimatstube). Many objects and tools are exhibited here. They give visitors a good idea of what life and work was like in times gone by.

The area where the **Achtersee** lake was in the past is now a vast meadow. Ever since the lake dried up, **wild orchids** have settled here.

A **legend** surrounds the Achtersee. It makes us believe that once every 100 years a barrel of gold appears somewhere on the site.





From Rothenklempenow through the Randowbruch

Distance

19 km circuit

Road surface

concrete slabs,
bitumen road,
rural tracks,
concrete road

Route

Rothenklempenow •
Mewegen •
Blankensee •
Boocker Mühle •
Boock •
Rothenklempenow




Cellar restaurant
and dungeon

Sights and destinations

Rothenklempenow is an old manorial village. It is located in the Randowbruch, in the southern section of the Ueckermünde heath. Here, in this scenic area, **nature** is still intact. Maybe you will be lucky and come across a deer on your bike ride.

Attractive
woodland paths



Between the medieval **castle keep** (Burgturm) and the baroque **manor house** (Gutshaus), the path leads past an **ice cellar** (Eiskeller). It has an unusual barrel-shaped entrance. For centuries, blocks of ice were stored here, in the remains of the old **castle** (Schloss). Today, bats have made it their home.

In addition to an almost untouched nature, the village also has some interesting buildings. The church dates from 1738. The **castle** (Schloss) was built in half-timbered style in 1761. It was renovated in the late 1990s.

The **dungeon** (Fangelturm) is also well preserved. You can climb the tower via a staircase.

The small **village museum** (Dorfmuseum) exhibits archaeological finds. Here you will learn everything about the history of the place.



The “world field” in
Rothenklempenow

The **country parlour** (Heimatstube) is a local museum in the historic centre of the von Eickstedt family’s former manorial village. The complex comprises the main manor house (1609) as well as a church (1738) and various farm buildings (1868). On display are collections of prehistory and early history, farming tools and products from the glassworks.

An interactive open-air project of a special kind is the **world field** (Weltacker) of the farming community of Pomerania (Höfegemeinschaft Pommern). It demonstrates how sufficient plants for one person’s survival can be grown on just 2,000 square metres. There are regular calls for volunteers to sow, tend, harvest and eat together.

Mewegen is a district in the municipality of Rothenklempenow. The village’s **fieldstone church** (Feldsteinkirche) was built in the second half of the 15th century.

Nearby is the **Schwarzer See lake**. Its shores are covered in cottongrass. Thanks to its wealth of rare plants, the bog has become a conservation area.

Blankensee is a small commune almost right on the Polish border. There is a **border crossing** (Grenzübergang) here.

The **fieldstone church** (Feldsteinkirche) in Blankensee is more than 500 years old. This building is a valuable part of Germany's historical and cultural heritage.

Blankensee is surrounded by extensive forests, meadows and fields. The landscape is very attractive here. Beautifully landscaped **cycle paths** take you into the environs.

At the southern edge of the village is the **Untersee** lake. This lake is very rich in fish. It attracts passionate **anglers**, who come to try their fishing luck here.

There are also nice places for swimming. About one kilometre from Blankensee lake is the **Obersee** lake. It boasts an excellent water quality that invites you to swim.



Cycle path
near Boock

As you continue on your bike ride to **Boock** you pass the **Boocker mill** (Boocker Mühle). It is a Dutch mill dating from the 17th century. Recently the mill has been beautifully renovated.

For more information on interesting sights and attractive destinations in the municipality of **Boock** see Tour 9 on page 50.



Route
11

The museum bike ride around Penkun



Penkun
castle

Distance

26 km circuit

Road surface

concrete slabs,
rural tracks,
bitumen road

Route

Penkun •
Storkow •
Nadrensee •
Krackow •
Penkun

Sights and destinations

Penkun lies in a picturesque landscape, nestled between numerous lakes. The largest body of water is the **Schlosssee lake**, which is formed by a chain of seven lakes. The **Bürgersee lake** is also large. It consists of four lakes.

On the Schlosssee lake you can go **rafting**.

The urban area was a **Slavic settlement** with fortification walls. Worth seeing here are the **castle** (Schloss) which hosts exhibitions and the attractive castle park. The gatehouse is home to Penkun's **museum**.

The **open-air museum** (Freilichtmuseum) is devoted entirely to the topic of early German settlements. Via a walk-in tower gate you enter a German village, as it would have been in



Penkun
market square

the 12th century. The wooden houses here are thatched with reeds. They were built using a variety of different construction methods.

Visitors learn all about the artisan skills and techniques of yesteryear. They can even try out the various tools and utensils which people used in the Middle Ages.

Storkow
post mill



A number of different **walking and cycling trails** invite visitors to explore the beautiful countryside around Pekun.

Incidentally, Penkun is known for its special weather conditions. In meteorological terms, the town is one of the **warmest and driest** areas in Germany. Penkun is also the smallest town in Mecklenburg-Western Pomerania.

Storkow is a district of Penkun and situated north-west of the centre. Here you can visit one of the largest **post mills** (Bockwindmühle) in Europe. Post mills are the earliest type of mill. Their method of operation is interesting. The mill is normally mounted on a single post and turned to bring the sails into the wind.

Nadrensee lake lies between three lakes on a plateau between Odertal and Randowtal. The name is said to come from the dialect phrase “na dreem Seen”, meaning “the three lakes”.

The **attractive countryside** comprises forests, meadows, fields and lakes.

Worth seeing is the **manor house** (Gutshaus) with its park and village chapel. An attractive footpath was laid out around the Dammsee lake.



Krackow classic
car museum

Krackow was founded around 600 AD by the Slavs. The **church** is a fieldstone construction dating from the 13th century.

Worth seeing here are two **manor houses**, which have been beautifully restored. On guided carriage rides you can enjoy the great outdoors.

The route here links with the **Oder-Neiße Cycling Route**. This 630 kilometre long-distance cycle trail runs from the Czech Republic to Usedom island.

The park of the **Battinsthal** manor complex is home to a **park chapel** (Parkkapelle), also known as a funerary chapel. It was built in the late neo-classical style by Schinkel student Gustav Bull. Particularly striking is its distinctive **star-painted ceiling** in the chapel vault.

At the Krackow **classic car museum** (Oldtimer-museum) you can marvel at old carriages and sleighs, vintage cars and two- and four-wheeled vehicles from the 1920s to the 1970s. In a space of 1,600 square metres, more than 200 vehicles are on display, plus numerous engines, tools, machines and curiosities.





Around Strasbourg



View of Strasbourg
beyond a field of
flowering rapeseed

Distance

14 km circuit

Road surface

roadside cycle path,
rural bitumen track

Route

Strasbourg •
Schönhausen •
Schwarzensee •
Strasbourg

Sights and destinations

Strasburg was founded in the 13th century. Due to its location in the border triangle of Pomerania, Mecklenburg and Brandenburg, Strasburg experienced a varied history with numerous border wars.

In 1990 Strasburg was incorporated into the new state of Mecklenburg-Western Pomerania. With the administrative reforms of 1994, Strasburg lost its status as a district capital. It is now part of the Western Pomerania-Greifswald district.

The history of the parish church of **St. Mary's** (Sankt Marien) also dates back to the 13th century. Inside the church, an early-gothic fieldstone choir is preserved. The tower basement was also built from fieldstone. Other parts of the church were built in subsequent centuries.



Sankt Marien
town church in
Strasburg

The Catholic **Holy Family** (Heilige Familie) church was built in 1910 in neo-Romanesque style.

Some parts of the medieval **town wall** (Stadtmauer) are still preserved. The town wall also dates from the 13th century. It is a remaining section of the ramparts that once surrounded the entire town.

The Strasburg water tower



The 36-metre-tall **water tower** (Wasserturm) was built in 1928. In the past, it ensured the water supply to the town.

The **local museum** (Heimatismuseum) next to **St. Mary's** church (Marienkirche) in Strasburg is housed in one of the town's oldest buildings. A focus in the museum is on the Huguenots. These French religious refugees arrived in Strasbourg in 1691.

Another highlight is the **Max Schmeling exhibition** (Max-Schmeling-Ausstellung). The famous heavy-weight boxing champion Max Schmeling was born in Klein Luckow near Strasburg.

Only 500 metres south-east of the town centre is the **Stadtsee lake**. You can explore nature on a footpath along the water's edge.



A bike ride
around Strasburg

Schönhausen is located north-west of Strasburg by a small lake. The half timbered baroque **village church** is worth seeing. It was built in 1727. Friedrich Wilhelm Buttell's **neo-classical mansion** dates from 1843. It has a well-kept castle park.

The **Brohmer Berge** Landscape Protection Area is located ten kilometres north-east of Schönhausen. The “mountains” (Berge) date

back to glacial activity during the last ice age. The landscape is defined by terminal moraines. Part of the **Mecklenburg Ice Age Landscape Geopark** (Geopark Mecklenburgische Eiszeitlandschaft), these hills are almost completely wooded. They rise to a maximum of 153 metres.

Schwarzensee is an outer district of Strasburg and is located only four kilometres away.



Route 13

On the tracks of wild animals



Stags at
sunrise

Distance

11 km one way

Road surface

bitumen road
blockwork paving,
in some parts
cobblestones

Route

Strasburg •
Schwarzensee •
Klepelshagen •
Gehren/Schullandheim
“Haus Wildtierland”

Sights and destinations

This bike ride starts in **Strasburg**. You can find more information on the sights worth visiting in Strasburg in Tour 12 on pages 63 to 64.

The cycle trail continues via the **Schwarzensee lake** to Klepelshagen.

Klepelshagen
mansion house



Klepelshagen is the name of a country estate near Strasburg. Gut Klepelshagen is the seat of the **German Foundation for Wild Animals** (Deutsche Wildtier Stiftung).

On its roughly 2,500-hectare model farm at Gut Klepelshagen, the German Foundation for Wild Animals shows how life and business can work well hand-in-hand with nature.

On the way to Gehren you will soon reach a rest area. Here begins the climb up the **Fuchsberg**. Once you have reached the top, you can expect a wonderful view over the Galenbecker See lake. On a day with good visibility, you can see in the distance the cities of Ueckermünde, Anklam and even as far as Wolgast.

Gehren is the nearest village and only six kilometres from Klepelshagen. The town is situated near the **Galenbecker See lake**. This body of water, its shores and the adjacent bogs form a part of the Galenbecker See Nature Reserve, one of the oldest in Germany. This nature reserve is an important resting place for cranes.

“Haus Wildtierland”
school country home



A particularly noteworthy place in Gehren is the “**wild animal land house**” (“Haus Wildtierland”). This school country home is a modern educational and experiential facility.

The school country home has made it its mission to bring the adventure of nature closer not only to children and young people, but also to adults.

There is a varied programme of many workshops, events and activities on offer for visitors around the theme of nature. “Haus Wildtierland” provides accommodation as well as meals made from local ingredients.

At the country home, school classes, families, clubs, senior citizens and all other interested parties are warmly welcomed. People with a variety of physical impairments also feel in good hands here.





Time travel along the Uecker



Distance

2 km one way

Road surface

bitumen

Route

Mittelalterzentrum
Castrum Turglowe •
Ukranenland Torgelow



A medieval
spectacle at the
Castrum Turglowe

Sights and destinations

Torgelow is the starting point for this short bike ride. It starts with a visit to the **Castrum Turglowe medieval centre** (Mittelalterzentrum Castrum Turglowe). It is located in Torgelow on the Uecker river. Castrum Turglowe is a model village of an early medieval settlement in the 12th and 13th centuries.

At the entrance are the **remains of the castle wall**, which once surrounded the former medieval fortress of Torgelow.

The medieval centre is a **meeting place**. Guests here do not read information on written boards as in many museums. Instead, they find out fascinating facts in **conversation with the centre's employees** – this is how history can be experienced close up.



A house at
Castrum Turglowe

The staff at the centre wear medieval robes. They also demonstrate a number of different artisan techniques.

Above the castle ruins, stands a villa which was built in the 1920s. It is beautifully restored and now serves as a **museum**. The villa also forms a part of the medieval centre.



The Slavic village



Village square at
Castrum Turglowe

The multimedia exhibition on the upper floor of the villa shows the life of Margrave Otto IV of Brandenburg and life in the Middle Ages.

A lovely walk along the Uecker takes you from the Castrum to the **Ukranenland Slavic village** (Slawendorf Ukranenland). This archaeological village is located about 1.7 kilometres south of Torgelow, between a forest and the Uecker.



Ukranenland,
seen from the
Uecker river

In Ukranenland, **houses from the 9th and 10th centuries** have been rebuilt in their original style. Here, too, all employees work in **historical costumes** and perform craft and artisan activities. Among others, you can watch bronze casters, potters and blacksmiths at work.

A special highlight at Ukranenland is the **market day**. At this spectacle, visitors are transported 1,000 years back in time. Here they can immerse themselves hands-on and up close in a bygone era and relive the life of Slavic people, such as the Ukrians who once lived here.



The Cantilena minstrels
at Ukranenland

Ukranenland even has its own **music group**. This group delights visitors with its musical performances. In addition, the musicians explain how the historical instruments work and demonstrate how they are made.

Fun and games can also be found outside the ramparts of the Slavic model village: little and large guests are invited to entertain themselves with archery, javelin throwing and a medieval style of boxing.

The Ukranenland facilities are open from May to October. A special highlight is the **summer festival**. It takes place each year on the second weekend of August. In addition, various themed events are organized throughout the year. During these days you can learn everything you need to know, for example about forging or pottery.



Route 15

From Ukranenland in Torgelow to the Forstsamendarre Jatznick

Distance

7 km one way

Road surface

roadside cycle path –
bitumen,
blockwork paving,
asphalt

Route

Ukranenland Torgelow •
Hammer •
Bahnhof Jatznick •
Forstsamendarre



Ukranenland
actors on the
Slavic ship


Sights and destinations

Ukranenland is the starting point for this bike ride. You can find more information on Ukranenland in Tour 14 on pages 74 to 76.

About 300 metres north-east of the Slavic village you cycle along the bitumen track on the left bank of the Uecker towards Torgelow. At the cemetery

on the main road, you turn left onto the cycle path in the direction of Hammer. This will take you to the Forstsamendarre.

Hammer is a small community in the heart of the Ueckermünde heath. The landscape is flat and wooded. The **Heimatstube** is well worth a visit.



Cycle path next
to the Uecker



The painted façade of a building in the forest seed kiln

From Hammer, the path continues in the direction of **Jatznick station** (Bahnhof Jatznick). Just before the station the route meets **federal road** (Bundesstraße) B109. Follow this road over a distance of 200 metres. **Special attention** is required here.

If you turn off from the main road in the direction of Rothemühl, you will reach the entrance to the Forstsamendarre after about 200 metres.

The **Jatznick forest seed kiln** (Forstsamendarre Jatznick) is a historical monument. One of the company's tasks is to prepare seeds from trees and other plants for forestry.

The processing of seeds in a dry kiln is known in German as “darren”, hence the name Forstsamendarre. The seeds of coniferous trees, deciduous trees and shrubs are processed here.

The forest seed kiln is also a tourist magnet. At the **demonstration manufactory** (Schaumanufaktur), visitors can experience first-hand how the seeds of coniferous trees are harvested using historical tools and equipment.



Forest seed kiln
and dendrological
garden

There is also a **museum**. It has a permanent exhibition entitled “Historical and modern aspects of seed kilns and seed production”. The permanent exhibition is supplemented by a themed exhibition, which changes annually.

Set out in the grounds of the forest seed kiln is also a so-called **dendrological garden and a herbarium**. Here visitors will learn many interesting facts about woody plants such as trees and shrubs.

Children meanwhile can explore a shrub **maze**. There is also the possibility of taking a **ride on a draisine**. A draisine is a light utility vehicle running on rails, also known as a handcar. It is operated by hand levers.

In addition, the expert employees of the company offer **guided tours** and themed project days.



Tourist information

Touristik-Information Ueckermünde

Sitz des Tourismusvereins "Stettiner Haff" e. V.
Altes Bollwerk 9, D-17373 Ueckermünde
Tel: +49 39771 28484
Fax: +49 39771 2849055
Email: info@ueckermuende.de
www.ueckermuende.de
www.urlaub-am-stettiner-haff.de

Touristinformation Tourismusverein "Mönkebude am Stettiner Haff" e. V.

Am Kamp 13, D-17375 Mönkebude
Tel/Fax: +49 39774 20323
Email: info@moenkebude.de
www.moenkebude.de

Stadtinformation Eggesin

Hans-Fischer-Straße 21, D-17367 Eggesin
Tel: +49 39779 26415
Fax: +49 39779 26442
Email: stadt-eggesin@t-online.de
www.eggesin.de

Touristeninformation Torgelow

Friedrichstraße 1
D-17358 Torgelow
Tel: +49 3976 255730
Fax: +49 3976 255806
Email: Info.Stadt.Torgelow@t-online.de
www.torgelow.de

Fremdenverkehrsverein "Altwarp am Stettiner Haff" e. V.

Am Hafen
D-17375 Altwarp
Tel: +49 39773 26564
Fax: +49 39773 26761
Email: fvv_altwarp@web.de

Tourismusinformation Penkun

Am Schlosshof 1
D-17328 Penkun
Tel: +49 39751 69905
Fax: +49 39751 60606
Email: tourist@penkun-info.de
www.penkun.de

Stadtinformation Pasewalk

Am Markt 12
D-17309 Pasewalk
Tel: +49 3973 251232
Fax: +49 3973 251199
Email: stadtinfo@pasewalk.de
www.pasewalk.de

Tourismusinformation Löcknitz

Schlossstraße 2
D-17321 Löcknitz
Tel: +49 39754 20454
Fax: +49 39754 51877
Email: tourismus@loecknitz-online.de

Touristeninformation Stralsburg

Pfarrstraße 22a
D-17335 Stralsburg
Tel: +49 39753 22584
www.stralsburg.de

Sights

Naturpark "Am Stettiner Haff" – Besucherzentrum

Bahnhofstraße 4–5, D-17367 Eggesin

Tel: +49 39779 2968-0

Fax: +49 39779 2968-17

Email: info-ash@lung.mv-regierung.de

<http://naturpark-am-stettiner-haff.mvonline.de>

Botanischer Garten Christiansberg

Christiansberg 123, D-17375 Ueckermünde

Tel: +49 39775 20138

Email: info@botanischer-garten-christiansberg.de

www.botanischer-garten-christiansberg.de/home.html

Seebad Ueckermünde – Haffmuseum

Am Rathaus 3, D-17373 Ueckermünde

Tel: +49 39771 284-42

Fax: +49 39771 284-44

Email: haffmuseum@ueckermuende.de

Internationales Kahnschifferzentrum "Stettiner Haff" e. V.

Am Bahnhof 7, D-17367 Eggesin

Tel: +49 39779 298822

Kletterwald Ueckermünde

Chauseestraße 80, D-17373 Ueckermünde

Tel: +49 1520 4349033

www.kletterwald-ueckermuende.de

KULTurSPEICHER – c/o Speicher e. V.

Bergstraße 2, D-17373 Ueckermünde

Tel: +49 39771 54262

Email: post@speicher-ueckermuende.de

www.speicher-ueckermuende.de

Tierpark Ueckermünde – Zoo

Chausseestr. 76, D-17373 Ueckermünde

Tel: +49 39771 54940

www.holiday-pomerania.de/tierpark-ueckermuende-zoo-am-stettiner-haff.html

Pommernkogge "Ucra"

Stadthafen Ueckermünde

D-17373 Ueckermünde

Tel: +49 3976 202397

Militärhistorisches und technisches Museum Eggesin e. V.

Karl-Marx-Straße 38d, D-17367 Eggesin

Tel: +49 39779 298610

Straußenfarm Ahlbeck

Landwirtschafts-genossenschaft

»Seegrund« e. G. Ahlbeck

Luckower Straße, D-17375 Ahlbeck

Tel: +49 39775 20250

Email: lwg.ahlbeck@t-online.de

www.straussenfarm-ahlbeck.de

Freibad "Heidebad"

Siedlung am Sportplatz 15

D-17358 Torgelow

Tel: +49 3976 202660

**Mittelalterzentrum Castrum Turglowe
mit multimedialer Ausstellung**

Friedrichstraße 1
D-17358 Torgelow
Tel: +49 3976 202397
or +49 3976 255730

Ukranenland Torgelow

Jatznicker Straße 31
D-17358 Torgelow
Tel: +49 3976 202397

Lokschuppen Pomerania e.V.

Speicherstraße 14
D-17309 Pasewalk
Tel: +49 3973 216326
Fax: +49 3973 216423
Email: lokschuppen@pomerania.net
www.lokschuppen-pomerania.de

Lindenbad Pasewalk

Am Lindenbad 1, D-17309 Pasewalk
Tel: +49 3973 441673
Fax: +49 3973 229618
Email: steffen.roehrdanz@pasewalk.de

Feuerwehrmuseum Pasewalk

Torgelower Straße 33
D-17309 Pasewalk
Tel: +49 3973 20600
Mobile: +49 171 8024374

**Museum der Stadt Pasewalk –
Künstlergedenkstätte Paul Holz**

Prenzlauer Straße 23a
D-17309 Pasewalk
Tel: +49 3973 251233
or +49 3973 251234
Email: museum@pasewalk.de

Forstsamendarre Jatznick

Rothemühler Chaussee 1
D-17309 Jatznick
Tel: +49 39741 80373
or +49 173 2472485
www.wald-mv.de/landesforst-mv/
Kompetenzzentrum-für-forstliche-
Nebenproduktion/Samendarre-
Jatznick

Badeanstalt Krugsdorf

Seeweg
D-17309 Krugsdorf
Tel: +49 39743 51078

Badeanstalt Löcknitz

Am Wiesengrund 1
D-17321 Löcknitz
Tel: +49 39754 20733

Freilichtmuseum Penkun

Sommersdorfer Chaussee 1
D-17328 Penkun
Tel: +49 39751 69886

Schloss Penkun

Schlosshof 1
D-17328 Penkun
Tel: +49 39751 69830

Oldtimermuseum Krackow

For visitng times and reservations
please phone:
Tel: +49 152 57690883
or +49 176 94238926

Youth hostels/School country hostels/Camping

Ferienpark Ueckermünde-Bellin GmbH

Dorfstraße 8b

D-17373 Ueckermünde

Tel: +49 39771 59110

Fax: +49 3212 1410167

Mobile: +49 177 4305611

Email: info@ferienpark-ueckermuende-bellin.de

<https://ferienpark-ueckermuende-bellin.de>

Haus Wildtierland

Schullandheim Gehren

Gehren 3

D-17335 Strasburg

Tel: +49 39772 20461

Internationale Jugendbegegnungs- stätte Torgelow

Friedrichstraße 1a

D-17358 Torgelow

Tel: +49 3976 280230

Fax: +49 3976 202303

Mobile: +49 151 17328114

Jugendbegegnungsstätte "Am Kutzowsee" Plöwen e. V.

Hohenfelder Weg 4

D-17321 Plöwen

Tel: +49 39754 204-30

Fax: +49 39754 204-50

Ostsee-Campingpark Oderhaff GmbH

Dorfstraße 66a

D-17375 Grambin

Tel: +49 39774 20420

ZERUM – Zentrum für Erlebnis- pädagogik und Umweltbildung

Kamigstraße 26

D-17373 Ueckermünde

Tel: +49 39771 22725

Fax: +49 39771 22025

Email: slh@zerum-ueckermuende.de

www.zerum-ueckermuende.de

Bike hire

Fahrradstützpunkt Weber

Ueckerstraße 122

D-17373 Ueckermünde

Tel: +49 39771 59844

www.fahrradstuetzpunkt-weber.de

Hotel & Ferienanlage Haffhus GmbH

Dorfstraße 35

D-17373 Ueckermünde

Tel: +49 39771 537-0

Fax: +49 39771 537-50

Email: info@haffhus.de


www.haffhus.de/relaunche

UsedomRad

Bicycle hire system for the island of Usedom and the adjoining mainland from Greifswald to Ueckermünde

Email: gs@usedomrad.de

<https://usedomrad.de>



Sunrise above
the Altwarp
inland dunes

Sailing in the Szczecin Lagoon

Jugendsegelyacht “Greif von Ueckermünde”

Förderverein Jugendsegelyacht
“Greif von Ueckermünde” e. V.
c/o ZERUM

Kamigstraße 26, D-17373 Ueckermünde
Mobile: +49 151 15687050
Email: greif@zerum-ueckermuende.de
www.greif-von-ueckermuende.com

Oderhaff Reederei Peters GmbH & Co.

Hafen Ueckermünde
Altes Bollwerk 2, D-17373 Ueckermünde
Tel: +49 39771 22426
Fax: +49 39771 23483
Email: info@reederei-peters.de
www.reederei-peters.de

Rollisegler “Wappen von Ueckermünde”

c/o ZERUM Ueckermünde
Kamigstraße 26, D-17373 Ueckermünde

Tel: +49 39771 22725
Mobile: +49 15115687050
Email: info@rollisegler.de
www.rollisegler.de

“Kutter Lütt Matten”

Christine Bocklage
Nordstraße 16
D-17375 Altwarp
Mobile: +49 160 1847755
Email: m-bocklage@t-online.de
www.luett-matten-altwarp.de

Zeesenboot Käpt’n Alwin Harder

Mitteldrift 1d
D-17375 Mönkebude
Tel: +49 (0) 39774 20399
Mobile: +49 (0) 172 3125388
info@segeln-stettiner-haff.de
www.segeln-stettiner-haff.de

Rafting

Floßfahrten Penkun

Tourismusinfo Penkun
Am Schlosshof 1
D-17328 Penkun
Tel: +49 39751 69905

Kanu Stopp Ueckermünde Uwes Bootsverleih

Altes Bollwerk
D-17373 Ueckermünde
Mobile: +49 171 3197850
www.bootsverleih-flossfahrten.de

Randow Floß Eggesin

Pasewalker Straße 1
D-17367 Eggesin
Tel: +49 39779 60082
Mobile: +49 170 1695025

Farm shops/Farm cafés

Blaubeerscheune Eggesin

Stettiner Straße 1
D-17367 Eggesin
Tel: +49 39779 20566
www.eggesin.de/tourismus/blaubeerscheune

Straußenfarm Ahlbeck

“Seegrund” e. G.
Luckower Straße
D-17375 Ahlbeck
Tel: +49 39775 20250
www.straussenfarm-ahlbeck.de

Café Bistro Mönke's Bude 1

Herzbäcker & Blauer Salon
Haffstraße 11
D-17375 Mönkebude
Tel: +49 39774 20344
www.herzbaecker.de

Bäckerei & Konditorei Reichau

Dorfstraße 101
D-17375 Grambin
Tel: +49 39774 20425
www.baeckerei-reichau.de

Original Bauerngarten Manufaktur

Dr.-Allende-Str. 35
D-17379 Ferdinandshof
Tel: +49 39778 28294
www.bauerngartenmanufaktur.de

Forellenhof Hammer

Klein Hammer 24
D-17358 Hammer a. d. Uecker
Tel: +49 3976 2561356
www.pommern-kaviar.de

Gutshof Marienthal

Sandweg 15
D-17309 Marienthal
Tel: +49 39748 556555
www.gutshof-marienthal.de

Café de Klonstuw

Dorfstraße 14
D-17375 Rieth
Tel: +49 39775 26854
www.cafe-de-kloenstuw.de

Casa's Castle

Schlossstraße 4
D-17321 Rothenklempenow
Tel: +49 39744 50348
www.casasstuebchen.de

Farm shops/Direct sale

Milchschaftof am Fuchsberg

Dorfstraße 45
D-17337 Schönhausen bei Strasburg
Tel: +49 157 58843863
www.milchschaftof-am-fuchsberg.de

Wiesenwild Weimann

Am Höschken 31
D-17099 Schwichtenberg
Tel: +49 152 03837544

Gut Ravensmühle

Ravensmühle 9
D-17335 Strasburg
Tel: +49 39753 25476
www.hofladen-ravensmühle.de

Gourmetmanufaktur Gut Klepelshagen

Klepelshagen 4
D-17335 Strasburg
Tel: +49 39753 25883
www.gourmet-manufaktur.de

Fischerei Neumann

Dorfstraße 133
D-17379 Heinrichswalde
Tel: +49 39772 20482

Seifenmeister.de

Pasewalker Straße 29
D-17379 Ferdinandshof
Tel: +49 39778 29429
www.seifenmeister.de

Hof Bischoff

Dorfstraße 40
D-17309 Zerrenthin
Tel: +49 39743 50281
Mobil: +49 170 6834234
www.hof-bischoff@t-online.de

WB Keramikstübchen Henriette Kretzschmer

Bahnhofstraße 214
D-17375 Leopoldshagen
Tel: +49 39774 20910

Werk Statt Kunst (jewellery design)

Dorfstraße 36
D-17375 Leopoldshagen
Tel: +49 39774 20862

Töpferei Christine Schade

OT Kurtshagen 4
D-17379 Neuendorf A
Tel: +49 39777 20185

Imkerei Ingo Welk

Dorfstraße 43a
D-17375 Grambin

Forstamt Torgelow

Wildverkauf
Anklamer Straße 10
D-17358 Torgelow
Tel: +49 3976 431821

Gärtnerei Ueckermünde (GWW)

Reeperbahn 1

D-17373 Ueckermünde

Tel: +49 39771 22941

www.gww-pasewalk.de/hoflaeden

Imkerei Thomas Albrecht

Liepgartener Straße 32b

D-17373 Ueckermünde

Tel: +49 39771 25323

Milchhof Schmachtgrund

Gumnitz 16

D-17367 Eggesin/OT Gumnitz

Drechslerei Rose

Heidestraße 10a

D-17367 Eggesin

Tel: +49 39779 20413

www.drechslerei-rose.de

Gärtnerei Koblenz (GWW)

Dorfstraße 14

D-17309 Koblenz

Tel: +49 39743 50325

www.gww-pasewalk.de/hoflaeden

Höfegemeinschaft

Pommern GmbH

Dorfstraße 58

D-17321 Rothenklempenow

Tel: +49 39744 50215

www.hoefegemeinschaft-pommern.de

Grünhofer Atelier

Grünhof 5

D-17321 Rothenklempenow

Tel: +49 39744 51969

www.feldsteinatelier.de

Randow Strauße

Dorfstraße 70

D-17322 Blankensee

Tel: +49 39744 518274

www.randow-strausse.de

Grüner Gänsehof Ladenthin

Ladenthin 33

D-17322 Grambow/OT Ladenthin

Tel: +49 39749 299580

www.gruener-gaensehof.de

Paech's Räucherei & Erlebnishof i. G.

Dorfstraße 63–67

D-17309 Jatznick/OT Belling

Fischereigenossenschaft

Haffküste e. G.

Am Ueckerdamm 1

D-17373 Ueckermünde

Tel: +49 39771 53393

Kanalweg 8

D-17373 Ueckermünde

Tel: +49 39771 22630

Hafengasse 8

D-17375 Altwarp

Tel: +49 39773 20365

Index

Ahlbeck 27

Altwarp 21

Bellin 19–20, 25

Blankensee 54–55

Boock 50, 55

Christiansberg 26

Eggesin 34–35

Ferdinandshof 38–39

Gehren 69

Grambin 12, 15

Hammer 79–80

Heinrichsruh 39

Hintersee 27

Hoppenwalde 35

Jatznick 80–81

Klepelshagen 68

Krackow 60

Krugsdorf 44–45

Liepgarten 33

Löcknitz 48

Luckow 25

Ludwigshof 28

Meiersberg 38

Mewegen 54

Mittelalterzentrum

Castrum Turglowe

73–74

Mönkebude 15

Nadrensee 59

Pasewalk 43–44

Penkun 58–59

Plöwen 49–50

Polzow 45

Rieth 28

Rothenklempenow

53–54

Schönhausen 65

Schwarzensee 65, 68

Slawendorf

Ukranenland 74–76,

79

Storkow 59

Strasburg 63–64, 68

Torgelow 39, 73

Ueckermünde 5–7, 10,

15, 19, 25, 33, 38








Vogelsang-Warsin

20–21, 25

Zarowmühl 10–12

Zerrenthin 45

Key

| | | | | | | | |
|--|-----------------------|---|---------------------------------|---|--|---|-------------------------------|
|  | Viewpoint |  | Cemetery |  | Nature park station "Szczecin Lagoon" |  | Playground |
|  | Look-out tower |  | Radio tower |  | Cycle route number in this book |  | Toilets |
|  | Bathing beach |  | Restaurant |  | Rest area |  | Tourist information |
|  | Wheelchair accessible |  | Golf course |  | Regional products |  | Accommodation |
|  | Disabled toilets |  | Local history museum, Museum |  | Ruin |  | Waterway berth & rest area |
|  | Castle |  | Church |  | Shipping, Harbour, Rafting |  | Game park, Animal park |
|  | Airport |  | Hospital |  | Remarkable windmill |  | Campervan pitch |
|  | Forest seed kiln |  | Charging station E-mobility |  | Remarkable tree |  | Campsite |
|  | Outdoor pool |  | Mill |  | Remarkable object |  | Centre |

Imprint

Landkreis Vorpommern-Greifswald
Standort Pasewalk
An der Kürassierkaserne 9
D-17309 Pasewalk

Status: June 2019

© 2019 teNeues Media GmbH & Co. KG, Kempen, Germany
All rights reserved

Maps: Huber Kartographie GmbH, Unterschleißheim,
Germany, on behalf of teNeues Media GmbH & Co. KG

Printed by DZS Grafik in Ljubljana, Slovenia

No part of this work may be reproduced in any form
without express written authorization from the Landkreis
Vorpommern-Greifswald.

We strive for the utmost accuracy in all detail. However, we
cannot assume any liability for correctness. The assertion of
consequential damages is excluded.

teNeues Media GmbH & Co. KG
Am Selder 37, D-47906 Kempen, Germany
Tel: +49- 2152 9160
Fax: +49 2152 916111
Email: books@teneues.com
www.teneues.com

Picture credits

- | | | | |
|---|---|---|-----------------------------------|
| 1 Virginie Israel | 20 l Hotel & Ferienanlage HaffHus GmbH | 42 Stadt Pasewalk | 59 Bockwindmühle Storkow e. V. |
| 3 Geschäftsstelle LAG Stettiner Haff | 20 r Tom Dorka | 43 Stadt Pasewalk | 60 Marian Geiger |
| 4 Tom Dorka | 21 Naturpark Am Stettiner Haff | 44 l Stadtinformation Pasewalk | 62 Werner Gabriel |
| 5 Tom Dorka | 24 Botanischer Garten Christiansberg | 44 r Andrzej Halek | 63 Werner Gabriel |
| 6 Geschäftsstelle LAG Stettiner Haff | 25 Tom Dorka | 45 Pastor Matthias Bohl | 64 Stadt Strasburg |
| 7 l Tierpark Ueckermünde | 26 l Botanischer Garten Christiansberg | 47 Norbert Flath | 65 Stadt Strasburg |
| 7 r Tom Dorka | 26 r Botanischer Garten Christiansberg | 48 Stadtсанierung Löcknitz Ortskern_ch | 67 Winfried Krämer |
| 9 Touristik-Information Ueckermünde | 27 Botanischer Garten Christiansberg | 49 l Winfried Krämer | 68 Andrzej Halek |
| 10 Tom Dorka | 28 Andrzej Halek | 49 M Rafal Remont | 69 Hergen Skibbe |
| 11 Naturpark Am Stettiner Haff | 32 Touristik-Information Ueckermünde | 49 r Winfried Krämer | 72 Stadt Torgelow |
| 12 Reiner Müsebeck | 33 Tierpark Ueckermünde | 50 Winfried Krämer | 73 Stadt Torgelow |
| 14 Uta Schmidt | 34 Reiner Müsebeck | 52 Norbert Flath | 74 l Stadt Torgelow |
| 15 Touristinformation Mönkebude | 35 Detlev Ertelt | 53 Naturpark Am Stettiner Haff | 74 r Stadt Torgelow |
| 16 Alwin Harder | 37 Tom Dorka | 54 Julia Luka Lila Nitzschke | 75 Stadt Torgelow |
| 18 Tom Dorka | 38 Geschäftsstelle LAG Stettiner Haff | 55 Naturpark Am Stettiner Haff | 76 Ulrich Blume |
| 19 TOPVIEWS MV Markus Hasse | | 57 Klaus Prinz | 78 Stadt Torgelow |
| | | 58 Landkreis Vorpom- mern-Greifswald | 79 Stadt Torgelow |
| | | | 80 Forstsamendarre Jatznick |
| | | | 81 Forstsamendarre Jatznick |
| | | | 87 Andrzej Halek |
| | | | 96 Haffmedia GbR |



